


PINS Number: 20052708

Reference: Sheila Margaret Hall



Parcel ID references to include
11-019 to 11-52

I object to the project on a number of reasons which include:

1. The original **heads of terms** which were sent on 8 November are yet to be agreed. They are not in a format that have been accepted by my appointed Land Agent and representative. The commercial terms have yet to be agreed therefore we object.
2. The location and position of the proposed project will have huge negative affect on my land and my tenant's farming business – the proposed route of the cables effectively sterilise all of my land off Hillock Lane and Kirkham Road, the land is used to feed high yielding dairy cows and the land is vital for slurry management, the project goes straight through the land which means we lose the working area but also renders the land to the south unusable due to lack of access or useable area.
3. I object to the plans submitted and the operation accesses as proposed on my land off Hillock lane as this impacts day to day farm management and creates potential health and safety issues with livestock present, it also weakens the security of the land which I regard very highly. The operational access can all be gained from Kirkham Road direct onto the Easement which is a public adopted highway.
4. I object to the plans highlighting the damage and destruction of an amenity pond within my land. This is a wildlife haven which we have created and is important feature of the landscape.
5. I object to the project on the location of the cable route and easement. My land is within development boundaries and there has been significant linear development along Kirkham Road. My land would be sterilised by the cable easement.
6. There are various documents that we object to due to the lack of information provided for this specific area – these are just standard documents that do not address the conditions of this specific location and area which include
 - a) **APP-193 (J1) Code of Construction Practice**
 - b) **APP-203 J1.10 Outline Construction Plan**

We object to the Outline Construction Fencing, there is not the full details of all fencing, the materials and detailed specification is required at this stage. The wording relating to the fencing of the working width is inadequate to cover full security and to minimise affected parties to include fencing of crossing points.

- c) **APP-202 J1.9 Surface and Groundwater Management Plan**

we object to the proposals and measures to control water run-off from the working width. No discharge of any water from the working width should be released on any adjoining land. Full detailed drainage matters need to be addressed.

- d) **APP-200 J.1.7 Outline Soil Management Plan**


We object to the submission of the Outline Soil Management Plan which formed part of the outline Code of Construction Practice (CoCP). The Outline Soil Management Plan which has been submitted on behalf of the Project is not specific to the area and the route between Penwortham and Blackpool. It is not site specific and does not deal with the variants of the soil structures within the proposed route. We object to the responsibility of the implementation of the Soil Management Plan being delivered by the principal contractor and the Agricultural Liaison Officer (ALO). This must be underpinned by the Project. Section 1.7.2 Soil Stripping – it identifies that it will be recorded by the ALO prior to commencement of any construction. This does not deal with any point of discussion or input by the affected parties such as myself and essential information that has been suggested does not fully complete the evidence of the soil quality

5. I have serious concerns with regard to the project, There is no certainty offered by either Morgan or Morecambe that they will develop the project, simultaneously if granted, therefore if the SOS allow this then construction of this project could last in excess of 7 years which is just not acceptable or via for my business. Timing and controls have to be issued by the SoS
6. The operational access as shown from Hillock lane is unnecessary, I have had no input into this and object strongly, it creates a health and safety issue and impacts on the security of my land.
6. We wish to be present or our land agent present at the walk over inspection

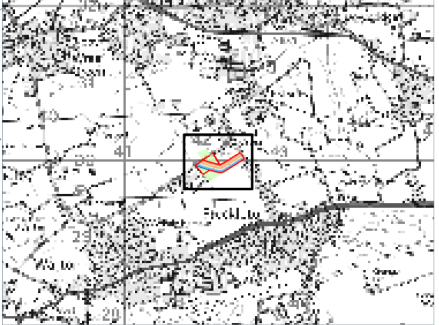
Therefore, until all these queries and have been fully answered and dealt with appropriately for our land, we object to the scheme/project

Drawing Location: C:\Users\wenia.purcell\Documents\22003214 - Geomatics\01 DM Plans\20240716_22003214_PLN_OP_12310.aprx





**DALCOUR
MACLAREN**



Key:

Grantor's Property

Option Area (17.24ac)

Morecambe Corridor (6.27ac)

Morgan Corridor (8.88ac)

Morecambe Temporary Working Area (1.85ac)

Morecambe Operational Access

Shared Operational Access

Title(s):
LA450722, LAN150285
Indicative Morecambe Centreline Length (667.02m)
Indicative Morgan Centreline Length (594.46m)

Coordinate System: British National Grid
Projection: Transverse Mercator
Datum: OSGB 1936
Signed:

Date:
Grantor:
Sheila Margaret Hall

Location:
Hillock Lane, Kellamergh, Freckleton, Warton,
Borough of Fylde, Lancashire, PR4 1TP

Coords: 342229, 429985

Scheme Name:
Morecambe & Morgan

Drawing Name:
Option Plan

Drawing No: 22003214_PLN_OP_12403.1


Rev	Date	Description
-	31.10.2024	First Issue




Drawn: XP

Approved: ET

Sheet No: 1 of 1

Sheet Size: A3





The information contained in this document is confidential and protected by copyright. The use, copying or disclosure to a third party, either wholly or in part, except with the written permission of, and in the manner prescribed by Dalcour Maclaren constitutes an infringement of copyright. Dalcour Maclaren does not warrant that this document is definitive nor free of error and does not accept liability for any loss caused or arising from reliance upon information provided herein. Although our best efforts have been made to ensure the accuracy of these plans, all measurements must be confirmed on site. BASED UPON THE ORDNANCE SURVEY MAP WITH THE SANCTION OF THE CONTROLLER OF HM STATIONERY OFFICE. CROWN COPYRIGHT RESERVED. © OS LICENCE No. 100042124